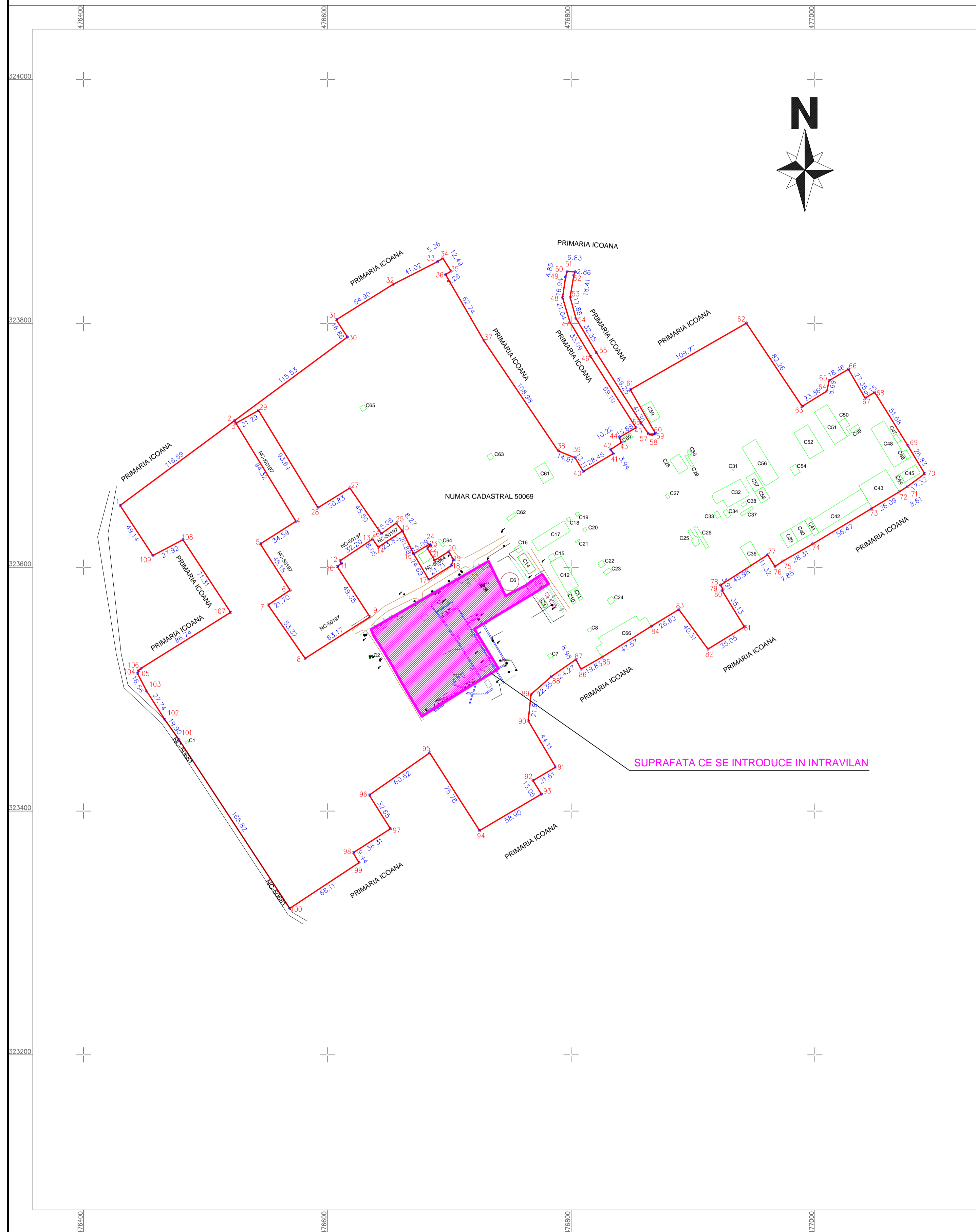


JUDETUL OLT,
Comuna Icoana, Extravilan, Curti constructii si drum
T72, Cc 81/1,Dr 82/2,Numar cadastral 50069
Beneficiar: COMUNA ICOANA
Proprietar imobil: OMV PETROM S.A.
SITUATIA JURIDICA :
Extras de carte funciara,Bunul Imobil are nr. cadastral 50069,
si este inregistrat in Carte Funciara nr. 50069 a comunei Icoana
Suprafata imobil = 155 445 mp
Suprafata teren ce se introduce in intravilan(contur H.12...H.18) S=7 879mp

SUPPORT TOPOGRAFIC

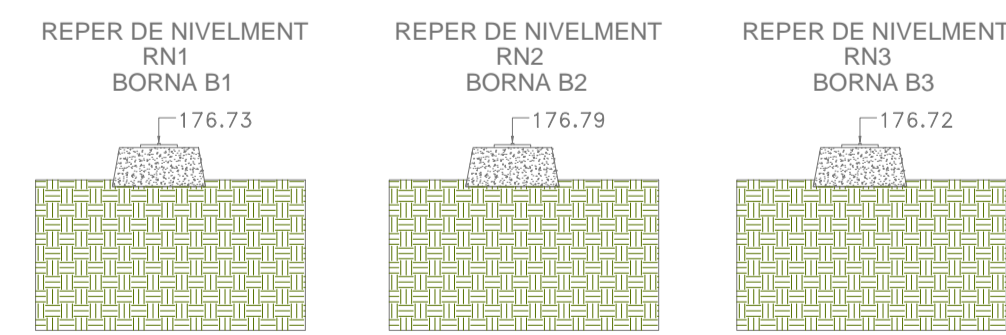
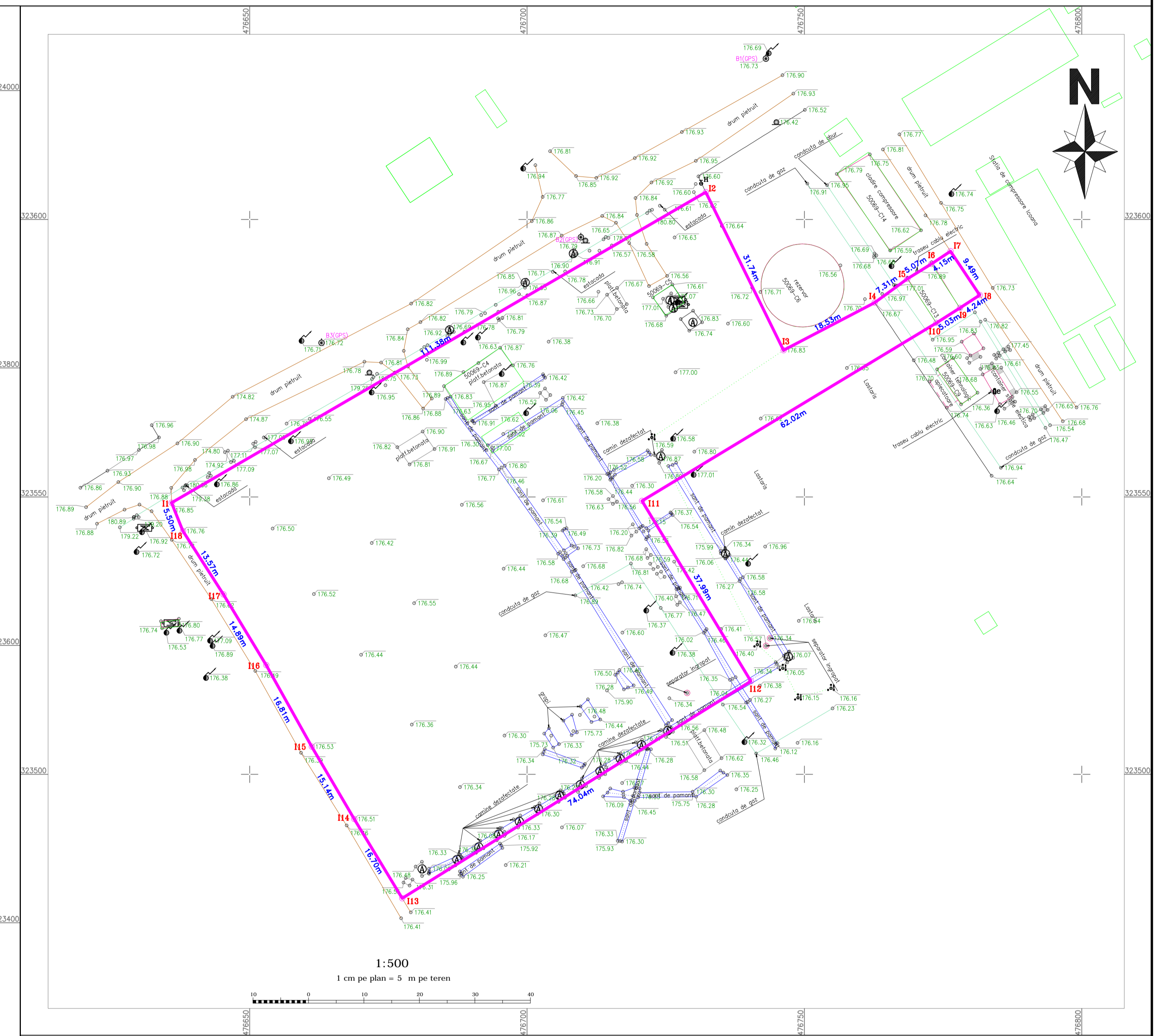
SCARA 1:2000

SISTEM DE PROIECTIE STEREO 70
PLAN DE REFERINTA MAREA NEAGRA 1975



DETALIU TOPOGRAFIC-ZONA INVESTITIE
SUPRAFATA CE SE INTRODUCЕ IN INTRAVILAN

SCARA 1:500



LEGENDA

- Statie topografica
- Punct topo
- Stalp electric beton
- Panou electric
- Stalp telefon de lemn
- ⓐ Camin apa
- ⓑ Borna cabluri electrice
- ⓓ Hidrant
- ⓔ Lastaris
- Teren ce a generat PUZ - 155 445,00 mp
- Suprafata de teren ce se doreste a se introduce in intravilan - 7879,00 mp
- Carosabil
- Sant, canal
- Poarta
- Cladir
- Gard
- Conducte
- Platforma beton
- Fundatie beton
- Scari
- Lastaris/zona verde

COORDONATE BORNE

Nr. Pct.	X [m]	Y [m]	Z [m]
B1	323628,987	476743,053	176,73
B2	323596,796	476709,692	176,79
B3	323577,774	476662,942	176,72

03	07.04.2021	Emis pentru PUZ	Angela Bosca	Angela Bosca	Daniel Tene
02	15.03.2021	Emis pentru obtinere Certificat de Urbanism	Gabriel Negrescu	Alexandra Radu	Daniel Tene
01	25.01.2021	Emis pentru obtinere Certificat de Urbanism	Gabriel Negrescu	Alexandra Radu	Daniel Tene
REV.	DATA	DESCRIERE	PROIECTAT VERIFICAT APROBAT		
COMUNA ICOANA			PROIECT NR. DESEN NR.		
CENTRALA FOTOVOLTAICA (SP) PILOT - STATIA DE COMPRESIUNEA ICOANA			LOCALITATE: ICOANA		
REGIUNE/AREA: JUDETUL/COUNTY: OLT			COD LOCALITATE: F		
SCARA: 1:2000/1:500			NUME DESEN / DRAWING NAME: FILE		
REGLEMENTARI - ZONIFICARE FUNCTIONALA			1/1		